





GFACN37 CWAO
 ARCTIC REGION
 REGION DE L'ARCTIQUE
 CLOUDS AND WEATHER
 NUAGES ET TEMPS


ISSUED AT 27/09/2023 2326Z
 EMIS A

VALID AT 28/09/2023 1200Z
VALIDE A

LEGEND/LÉGENDE

TS  PL 

FZRA  FZDZ 


 0 60 120 180 NM
 (True at 60°N Vrai à 60°N)

HGT ASL UNLS NOTED

CB TCU AND ACC IMPLY SIG TURB AND ICE
 CB IMPLIES L LVL WS

COMMENTS / COMMENTAIRES

----- IFR OTLK -----
 VALID: 12-24Z. 28 SEP/SEP 2023
 CIGS/VIS SN BR XTRM SWRN SECN.

NAV CANADA
 All NAV CANADA content, including without limitation, text, graphics, information architecture and coding is copyright of, or licensed by, NAV CANADA. Except where otherwise stated in relation to specific content, you may download, display, print and reproduce this material for your non-commercial and personal use, or for non-commercial use within your organization, provided that any reproduction is unaltered, shows the date of first publication, and that an attribution of the source is included. All rights reserved. To ask for permission for any other use, or for further information, contact NAV CANADA [service@navcanada.ca]

ENVIRONMENT AND CLIMATE CHANGE
ENVIRONNEMENT ET CHANGEMENT CLIMATIQUE
 CANADA

