






**GFACN36 CWAO**  
 REGION  
 NUNAVUT  
 CLOUDS AND WEATHER  
 NUAGES ET TEMPS

ISSUED AT 28/09/2023 0528Z  
 EMIS A  
**VALID AT 28/09/2023 1800Z**  
 VALIDE A

**LEGEND/LÉGENDE**

TS  PL 

FZRA  FZDZ 

 0 60 120 180 NM  
 (True at 60°N Vrai à 60°N)

**HGT ASL UNLS NOTED**  
 CB TCU AND ACC IMPLY SIG TURB AND ICE  
 CB IMPLIES L LVL WS

**COMMENTS / COMMENTAIRES**

A: 30 OVC LVR 160 INTMT 4-P6SM  
 -RA BR. PTCHY CIGS 6-12 AGL.  
 OCNL ACC 200 1-2SM -SHRA BR  
 CIGS 5 AGL. N OF RA/SN  
 LINE..INTMT 2-5SM -SN BR ACC  
 GVG 1/2SM SHSN.

B: 15 BKN 50 P6SM. XTNSV CIGS  
 6-12 AGL. LCA 1/2SM FG CIGS 2  
 AGL.

C: INTMT 4-P6SM -FZRA/-PL.

----- IFR OTLK -----  
 VALID: 18-06Z, 28 SEP/SEP 2023  
 CIGS/VIS SN/FZRA BR  
 KTKMT/HSNSTR. CIGS/VIS RA BR  
 KVLO. CIGS/VIS SN BR BAFBA.

**NAV CANADA**  
 All NAV CANADA content, including without limitation, text, graphics, information architecture and coding is copyright of, or licensed by, NAV CANADA. Except where otherwise stated in relation to specific content you may download, display, print and reproduce this material for your non-commercial use within your organization, provided that any reproduction is unaltered, shows the date of first publication, and that an attribution of the source is included. All rights reserved. To ask for permission for any other use, or for further information, contact NAV CANADA [service@navcanada.ca]

**ENVIRONMENT AND CLIMATE CHANGE**  
 ENVIRONNEMENT ET CHANGEMENT CLIMATIQUE  
 CANADA

