






GFACN35 CWA0
 REGION
 YUKON - NWT/TNO
 CLOUDS AND WEATHER
 NUAGES ET TEMPS

ISSUED AT 27/09/2023 2326Z
 EMIS A
VALID AT 28/09/2023 1200Z
 VALIDE A

LEGEND/LÉGENDE

TS  PL 

FZRA  FZDZ 


 0 60 120 180 NM
 (True at 60°N Vrai à 60°N)

HGT ASL UNLS NOTED
 CB TCU AND ACC IMPLY SIG TURB AND ICE
 CB IMPLIES L LVL WS

COMMENTS / COMMENTAIRES

LCA 1/2SM FU NR FSTFR.
 A: 20 SCT 40 P6SM. PTCHY CIGS
 5-15 AGL 2-4SM BR. LCA 1/2SM
 -DZ FG CIGS 1 AGL.
 B: 30 OVC LYR 160 INTMT 2-5SM
 -SN BR. PTCHY CIGS 6-12 AGL.
 OCNL ACC 200 1/2SM SHSN CIGS
 5 AGL.

----- IFR OTLK -----
 VALID: 12-24Z, 28 SEP/SEP 2023
 CIGS/VIS RA/SN ERN/SWRN/W
 CNTRL SECN. CIGS/VIS RA/RASN
 CNTRL N SECN.

NAV CANADA
 All NAV CANADA content, including without limitation, text, graphics, information architecture and coding is copyright of, or licensed by, NAV CANADA. Except where otherwise stated in relation to specific content you may download, display, print and reproduce this material for your non-commercial and personal use, or for non-commercial use within your organization, provided that any reproduction is unaltered, shows the date of first publication, and that an attribution of the source is included. All rights reserved. To ask for permission for any other use, or for further information, contact NAV CANADA [service@navcanada.ca]

ENVIRONMENT AND CLIMATE CHANGE
ENVIRONNEMENT ET CLIMATIQUE
 CANADA

