



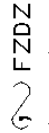

GFACN35 CWA0
 REGION
 YUKON - NWT/TNO
 CLOUDS AND WEATHER
 NUAGES ET TEMPS

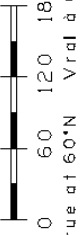
ISSUED AT 27/09/2023 2326Z
 EMIS A

VALID AT 28/09/2023 0600Z
 VALIDE A

LEGEND/LÉGENDE

TS  PL 

FZRA  FZDZ 


 0 60 120 180 NM
 (True at 60°N Vrai à 60°N)

HGT ASL UNLS NOTED

CB TCU AND ACC IMPLY SIG TURB AND ICE
 CB IMPLIES L LVL WS

COMMENTS / COMMENTAIRES

LCA 1/2SM FU NR FSTFR.
 A: 20-40 BKN LYR 140 P6SM.
 PTCHY 2-5SM -SN/-RASN BR.
 CIGS 5-15 AGL. ISOL ACC 220
 ISM -SHSN BR.
 B: 20 SCT 40 P6SM. PTCHY CIGS
 5-15 AGL 2-4SM BR. LCA 1/2SM
 -DZ FG CIGS 1 AGL.
 C: 15 SCT 30 100 SCT LYR 160
 P6SM. LCA 1SM BR CIGS 2 AGL.

NAV CANADA
 All NAV CANADA content, including without limitation, text, graphics, information architecture and coding is copyright of, or licensed by, NAV CANADA. Except where otherwise stated in relation to specific content you may download, display, print and reproduce this material for your non-commercial use within your organization, provided that any reproduction is unaltered, shows the date of first publication, and that an attribution of the source is included. All rights reserved. To ask for permission for any other use, or for further information, contact NAV CANADA (service@navcanada.ca)

ENVIRONMENT AND CLIMATE CHANGE
ENVIRONNEMENT ET CLIMATIQUE

