

**GFACN35 CWAO**

REGION

YUKON - NWT/TNO

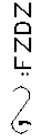
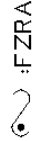
CLOUDS AND WEATHER

NUAGES ET TEMPS

ISSUED AT 18/03/2018 0531Z  
EMIS A

**VLD 18/03/2018 0600Z**

LEGEND/LÉGENDE



0 60 120 180 NM  
(True at 60°N Vrai à 60°N)


HGTS ASL UNLESS NOTED

CB TCU AND ACC IMPLY SIG TURB AND ICG

CB IMPLIES LLWS

COMMENTS / COMMENTAIRES

A: 20-40 BKN 50 P6SM, PTCHY  
CIGS 5-12 AGL, LCL 2SM BR.



All NAV CANADA content, including, without limitation, text, graphics, information architecture and coding, is copyright of, or licensed by, NAV CANADA. Except where otherwise stated in relation to specific content you may download, display, print and reproduce this material for your non-commercial and personal use, or for non-commercial use within your organization, provided that any reproduction is unaltered, shows the date of first publication, and that an attribution of the source is included. All rights are reserved. To ask for permission for any other use or for further information, please contact NAV CANADA at [lancaas@navcanada.ca](mailto:lancaas@navcanada.ca).

