






**GFACN33 CWA0**  
 REGION  
 ONTARIO - QUÉBEC  
 CLOUDS AND WEATHER  
 NUAGES ET TEMPS

ISSUED AT 27/09/2023 2326Z  
 EMIS A  
**VALID AT 28/09/2023 0000Z**  
 VALIDE A

LEGEND/LÉGENDE

TS  PL 

FZRA  FZDZ 

 0 60 120 180 NM  
 (True at 60°N Vrai à 60°N)

HGT ASL UNLS NOTED  
 CB TCU AND ACC IMPLY SIG TURB AND ICE  
 CB IMPLIES L LVL WS

COMMENTS / COMMENTAIRES

OVR NWRN ON/NRN QC PTCHY  
 3-6SM FU DNWND FSTFR EXC LCA  
 1/2SM FU NR FSTFR.

**NAV CANADA**  
 All NAV CANADA content, including without limitation, text, graphics, information architecture and coding is copyright of, or licensed by, NAV CANADA. Except where otherwise stated in relation to specific content, you may download, display, print and reproduce this material for your non-commercial and personal use, or for non-commercial use within your organization, provided that any reproduction is unaltered, shows the date of first publication, and that an attribution of the source is included. All rights reserved. To ask for permission for any other use, or for further information, contact NAV CANADA (service@navcanada.ca)

**ENVIRONMENT AND CLIMATE CHANGE**  
**ENVIRONNEMENT ET CLIMATIQUE**  
 CANADA CANADA

