




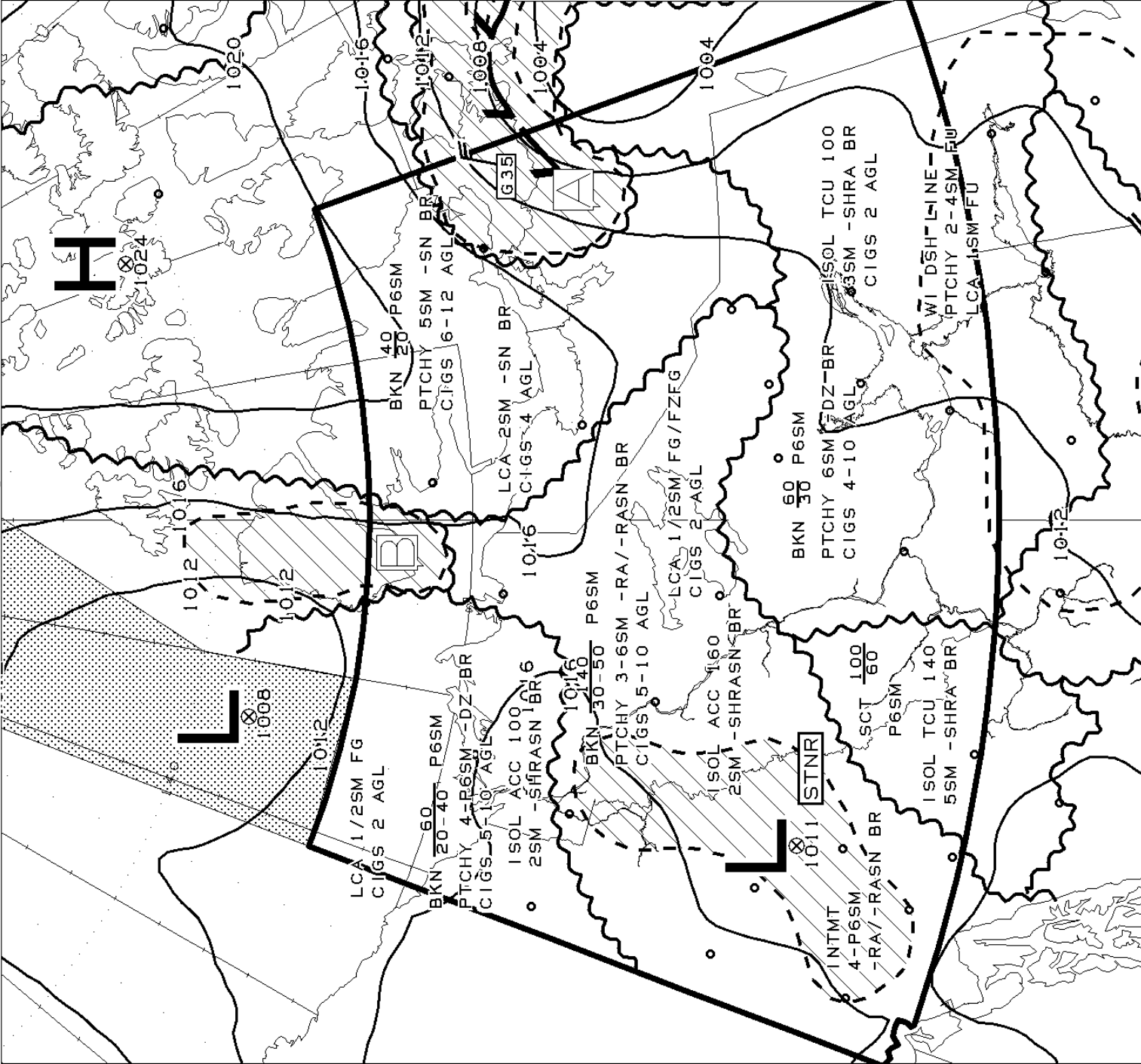


<p>GFACN35 CWA0 REGION YUKON - NWT/TNO CLOUDS AND WEATHER NUAGES ET TEMPS</p>	
<p>ISSUED AT 28/09/2023 0528Z EMIS A VALID AT 28/09/2023 1800Z VALIDE A</p>	
<p>LEGEND/LÉGENDE</p> <p>TS  PL </p> <p>FZRA  FZDZ </p> <p> 0 60 120 180 NM (True at 60°N Vrai à 60°N)</p>	
<p>HGT ASL UNLS NOTED CB TCU AND ACC IMPLY SIG TURB AND ICE CB IMPLIES L LVL WS</p>	
<p>COMMENTS / COMMENTAIRES</p> <p>LCA 1/2SM FU NR FSTFR A: 30 OVC Lyr 160 2-5SM -SN BR. PTCHY CIGS 5-10 AGL. ISOL ACC 200 1SM -SHSN. B: 30 BKN Lyr 180 INTMT 2-5SM -SN/-SNRA. PTCHY CIGS 6-12 AGL.</p>	
<p>----- IFR OTLK ----- VALID: 18-06Z. 28 SEP/SEP 2023 CIGS/VIS SN ERN NU. CIGS YK/NT.</p>	



NAV CANADA
 All NAV CANADA content, including without limitation, text, graphics, information architecture and coding is copyright of, or licensed by, NAV CANADA. Except where otherwise stated in relation to specific content you may download, display, print and reproduce this material for your non-commercial and personal use, or for non-commercial use within your organization, provided that any reproduction is unaltered, shows the date of first publication, and that an attribution of the source is included. All rights reserved. To ask for permission for any other use, or for further information, contact NAV CANADA [service@navcanada.ca]

ENVIRONMENT AND CLIMATE CHANGE CANADA
 ENVIRONNEMENT ET CLIMATIQUE CANADA