


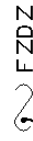
**GFACN34 CWA0**  
ATLANTIC REGION  
REGION DE L'ATLANTIQUE  
CLOUDS AND WEATHER  
NUAGES ET TEMPS


ISSUED AT 28/09/2023 0528Z  
EMIS A

VALID AT 28/09/2023 1200Z  
VALIDE A

LEGEND/LÉGENDE

TS  PL

FZRA  FZDZ

 0 60 120 180 NM  
(True at 60°N Vrai à 60°N)

HGT ASL UNLS NOTED

CB TCU AND ACC IMPLY SIG TURB AND ICE  
CB IMPLIES L LVL WS

COMMENTS / COMMENTAIRES

**NAV CANADA**  
All NAV CANADA content, including without limitation, text, graphics, information architecture and coding is copyright of, or licensed by, NAV CANADA. Except where otherwise stated in relation to specific content, you may download, display, print and reproduce this material for your non-commercial and personal use, or for non-commercial use within your organization, provided that any reproduction is unaltered, shows the date of first publication, and that attribution of the source is included. All rights reserved. To ask for permission for any other use, or for further information, contact NAV CANADA [service@navcanada.ca]

**ENVIRONMENT AND CLIMATE CHANGE**  
ENVIRONNEMENT ET CHANGEMENT CLIMATIQUE  
CANADA

