


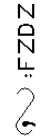
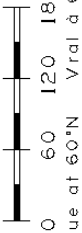


GFACN32 CWAO
PRAIRIES REGION
REGION DES PRAIRIES
CLOUDS AND WEATHER
NUAGES ET TEMPS

ISSUED AT 18/03/2018 1742Z
 EMISA

VLD 19/03/2018 0000Z

LEGEND/LÉGENDE

 :TS
 :FZRA
 :PL
 :FZDZ

 (True at 60°N, Vrai à 60°N)

HGTS ASL UNLESS NOTED
 CB TCU AND ACC IMPLY SIG TURB AND ICG
 CB IMPLIES LLWS

COMMENTS / COMMENTAIRES

A: 50 SCT 80 140 BKN 180. LCL
 4SM -SN CIGS 15 AGL.
 B: 40-60 OVC 180 1-4SM -SN. OCNL
 ACC 220 1/2SM SHSN. PTCHY
 CIGS 6-15 AGL.



All NAV CANADA content, including, without limitation, text, graphics, information architecture and coding, is copyright of, or licensed by, NAV CANADA. Except where otherwise stated in relation to specific content you may download, display, print and reproduce this material for your non-commercial and personal use, or for non-commercial use within your organization, provided that any reproduction is unaltered, shows the date of first publication, and that an attribution of the source is included. All rights are reserved. To ask for permission for any other use or for further information, please contact NAV CANADA at lancaas@navcanada.ca.

