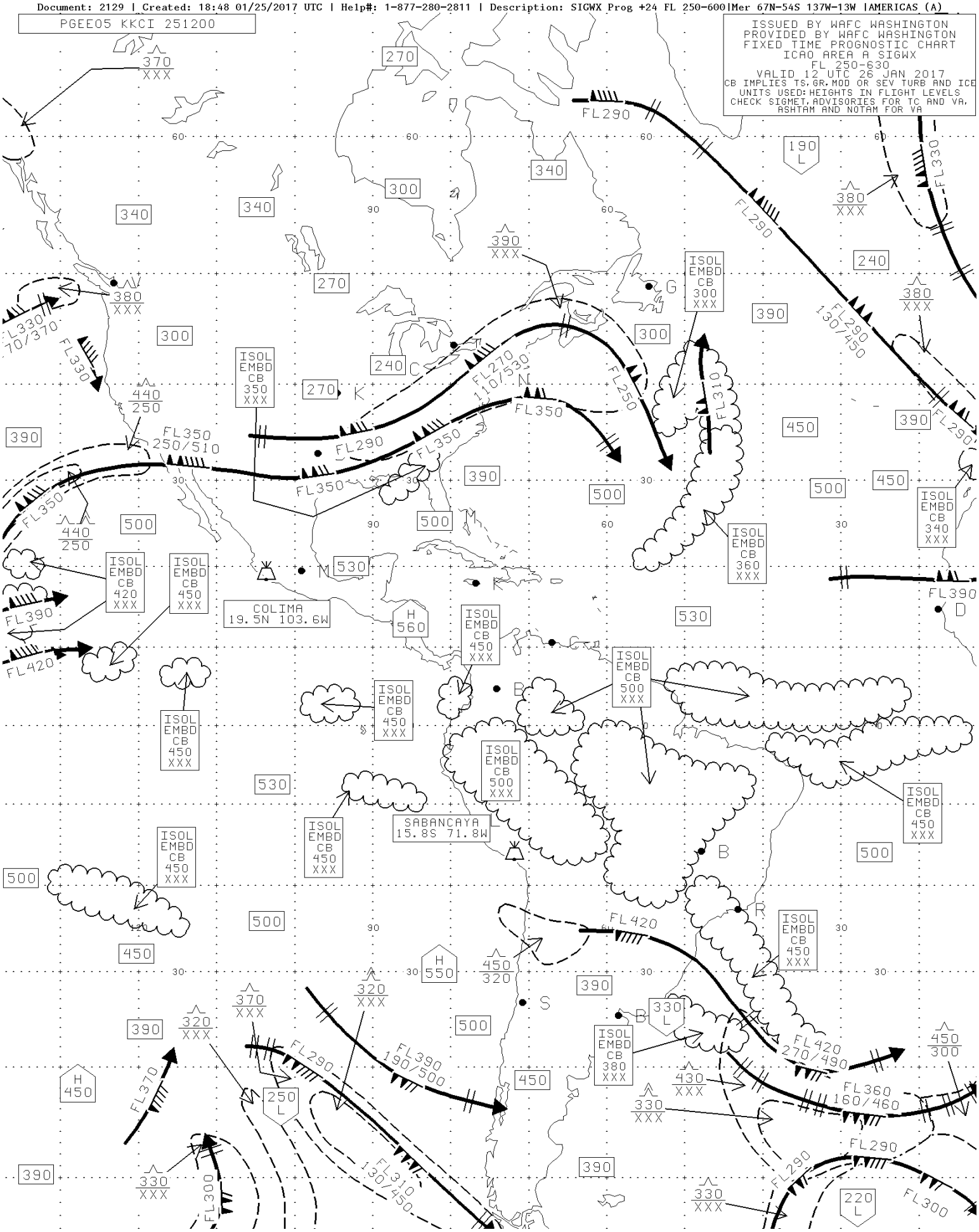
PGEE05 KKCI 251200
ISSUED BY WAFC WASHINGTON
PROVIDED BY WAFC WASHINGTON
FIXED TIME PROGNOSTIC CHART
ICAO AREA A SIGWX
FL 250-630
VALID 12 UTC 26 JAN 2017
CB IMPLIES TS,GR,MOD OR SEV TURB AND ICE
UNITS USED: HEIGHTS IN FLIGHT LEVELS
CHECK SIGMET,ADVISORIES FOR TC AND VA,
ASHTAM AND NOTAM FOR VA
COLIMA
19.5N 103.6W
SABANCAYA
15.8S 71.8W

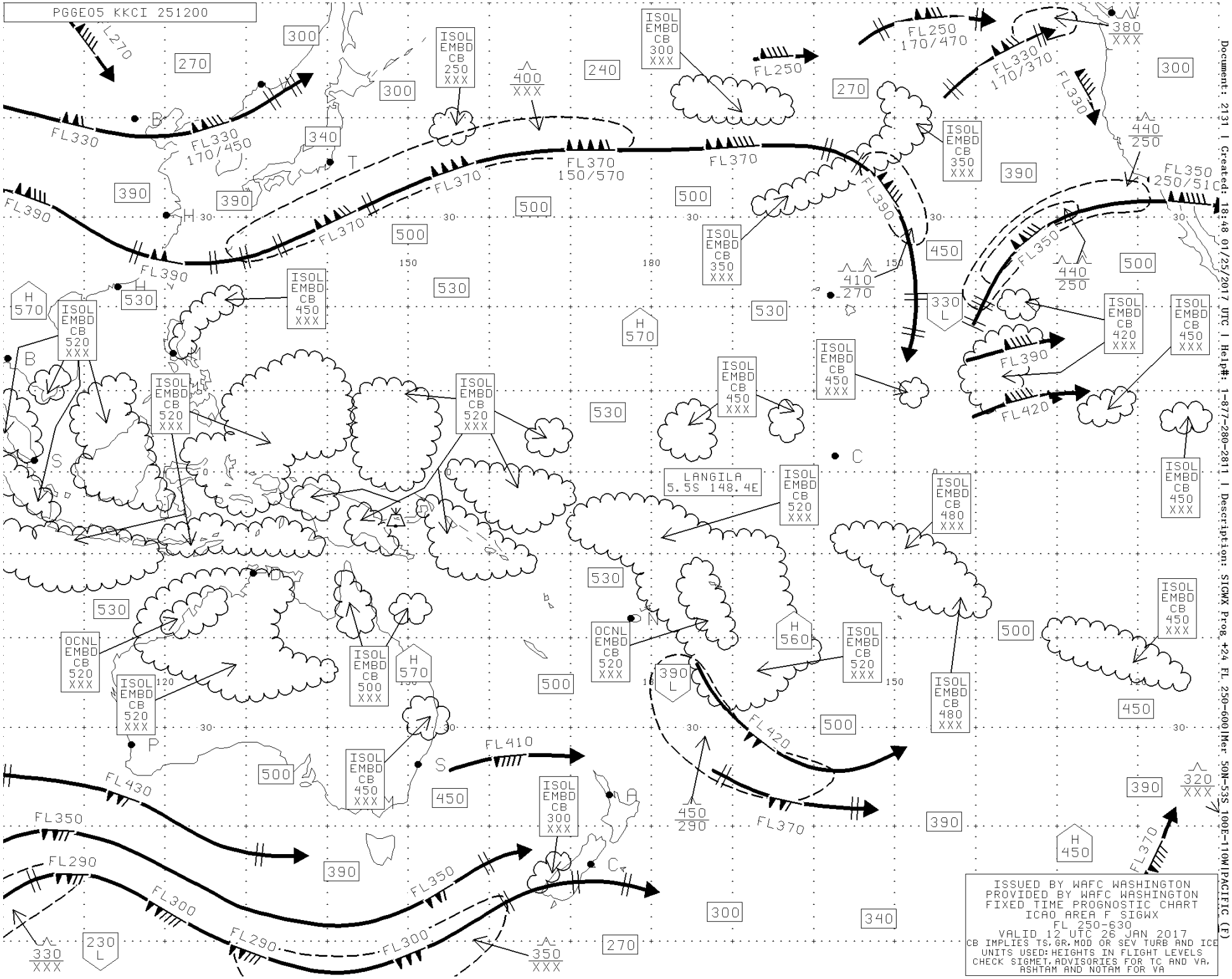

Document: 2131 | Created: 18:48 01/25/2017 UTC | Help#: 1-877-280-2811 | Description: SIGWX Prog +24 FL 250-600|Mer 50N-53S 100E-110W|PACIFIC (F)



Document: 2260 | Created: 22:01 01/25/2017 UTC | Help#: 1-877-280-2811 | Description: WIND/TEMP Prog +18 FL 390|Mer 50N-53S 100E-110W|PACIFIC (F)

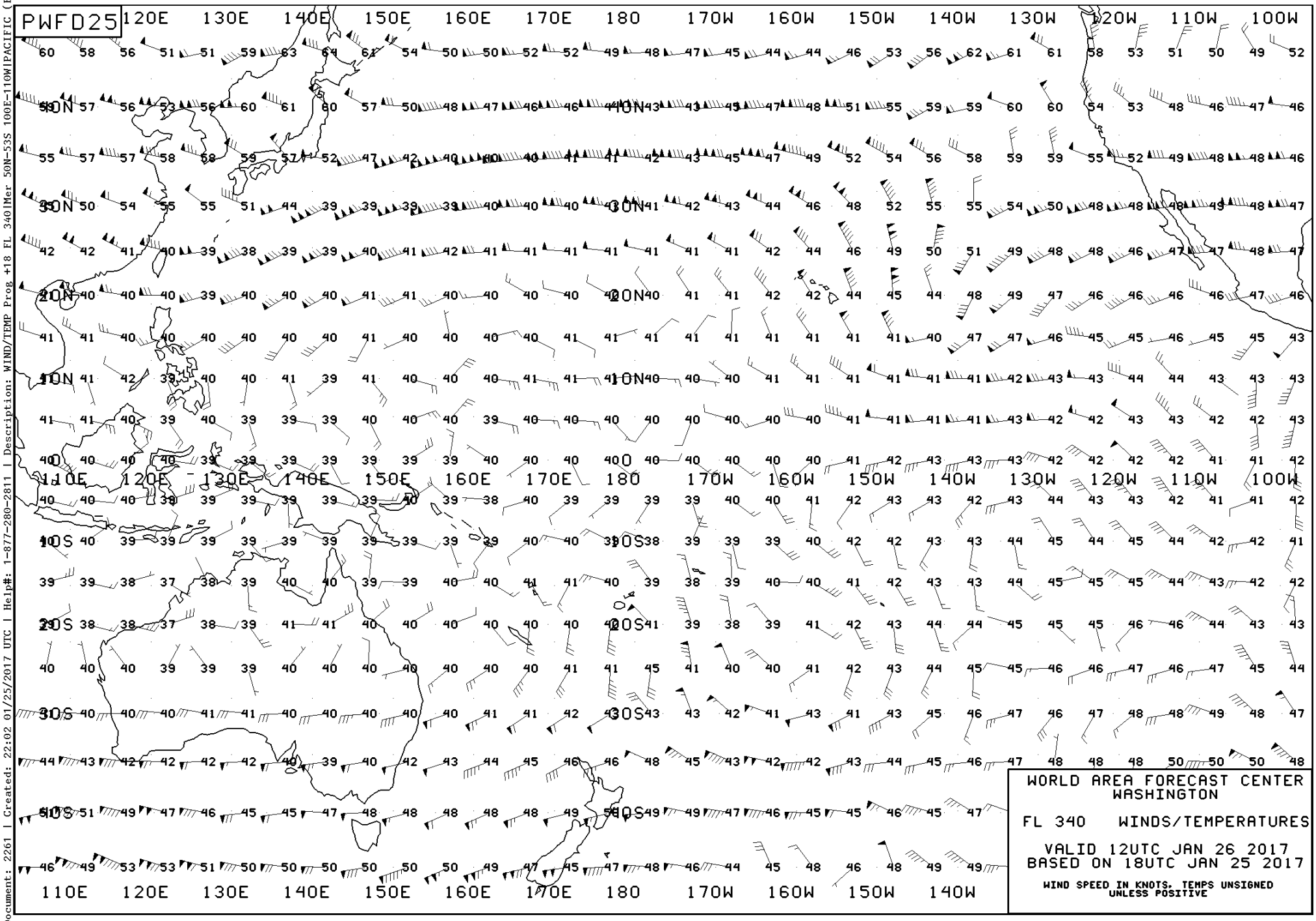

Document: 2261 | Created: 22:02 01/25/2017 UTC | Help#: 1-877-280-2811 | Description: WIND/TEMP Prog +18 FL 340|Mer 50N-53S 100E-110W|PACIFIC (F)