Document: 2080 | Created: 22:15 03/02/2016 UTC | Help#: 1-877-280-2811 | Description: RADAR Summary (Hourly) |PS Centered at 95W |US

2215 UTC Wed 02 Mar 2016

Radar Coded Message

www.aviationweather.gov

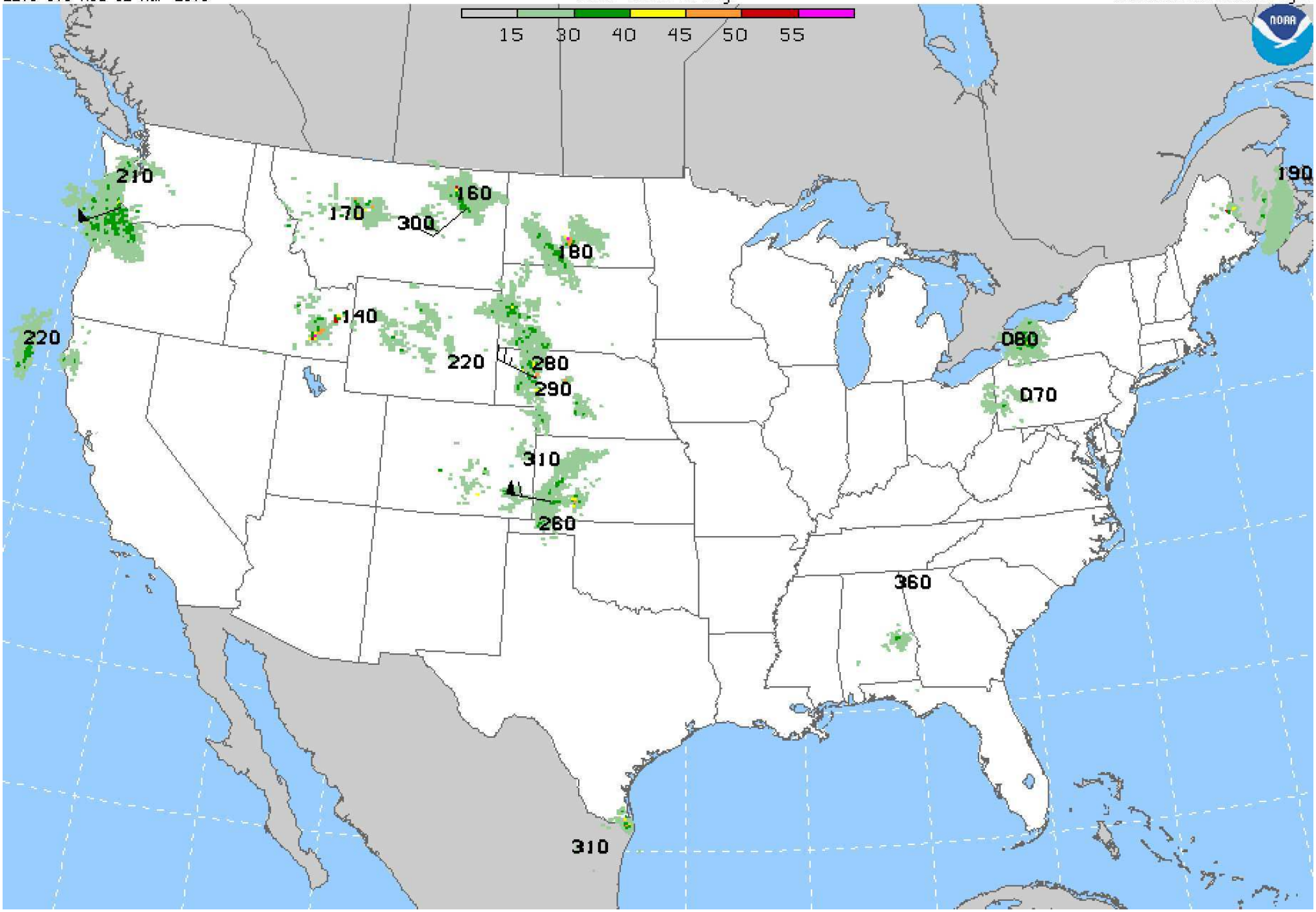

Document: 2129 | Created: 18:45 03/02/2016 UTC | Help#: 1-877-280-2811 | Description: SIGWX Prog +24 FL 250-600|Mer 67N-54S 137W-13W |AMERICAS (A)

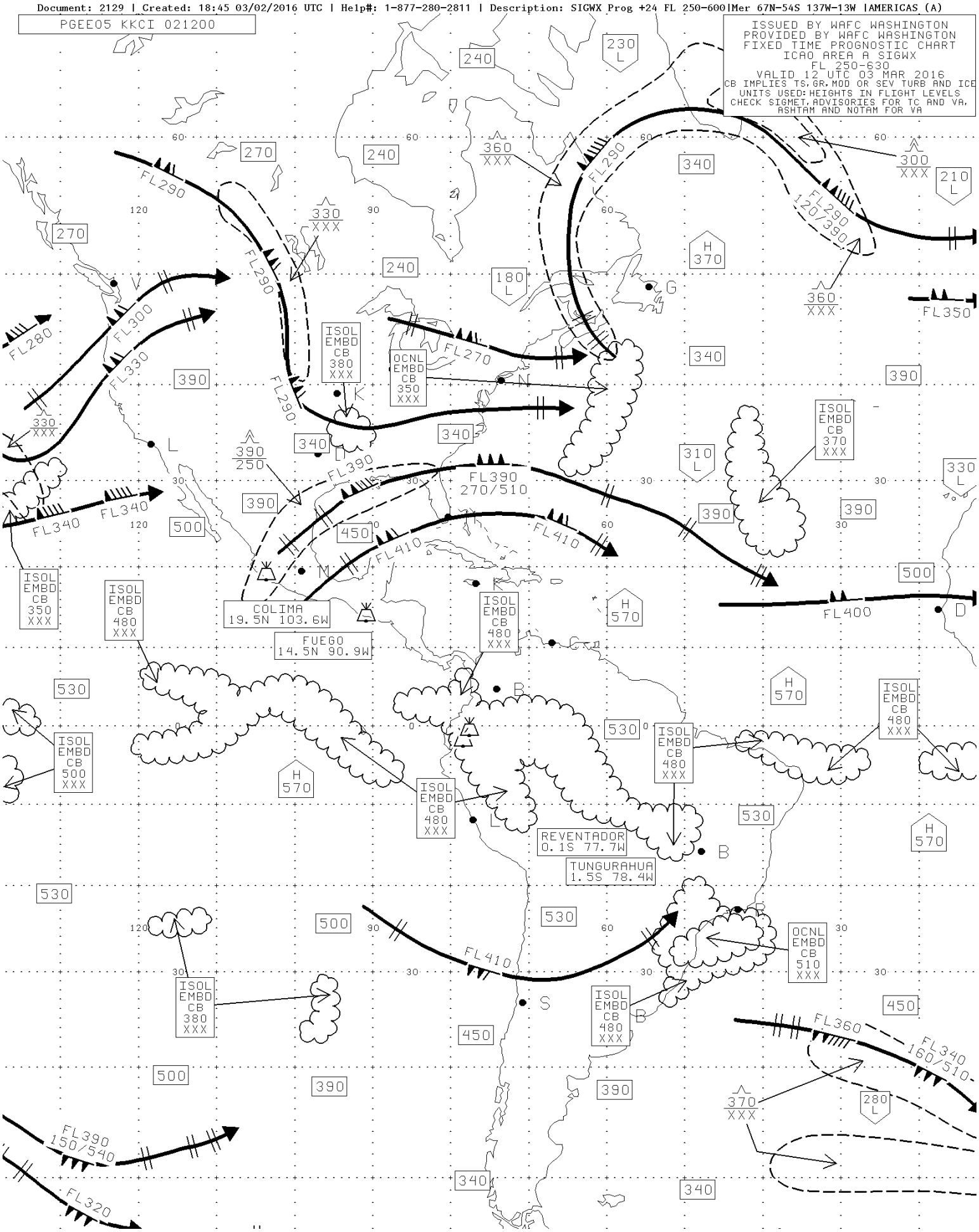

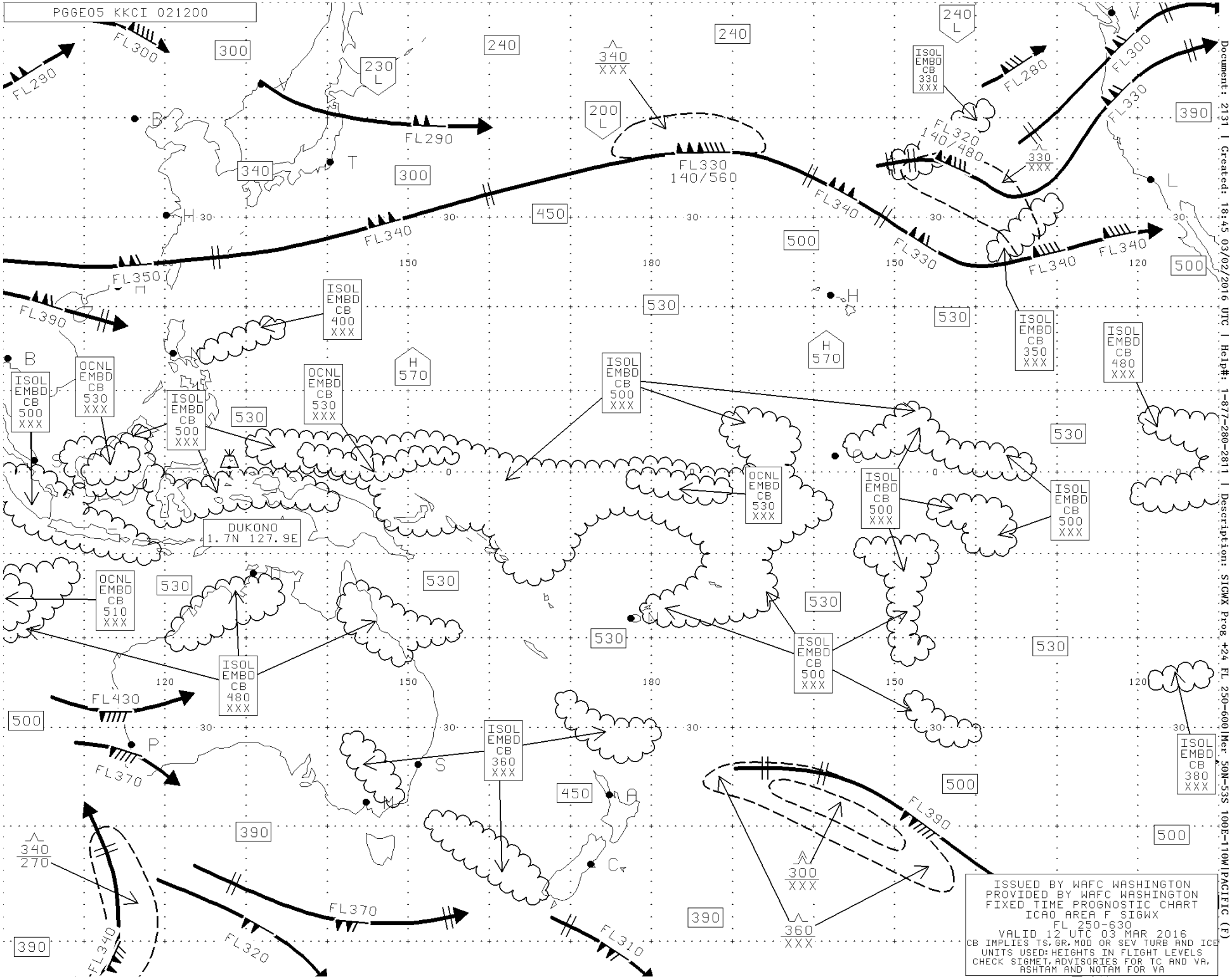

Document: 2131 | Created: 18:45 03/02/2016 UTC | Help#: 1-877-280-2811 | Description: SIGWX Prog +24 FL 250-600|Mer 50N-53S 100E-110W|PACIFIC (F)

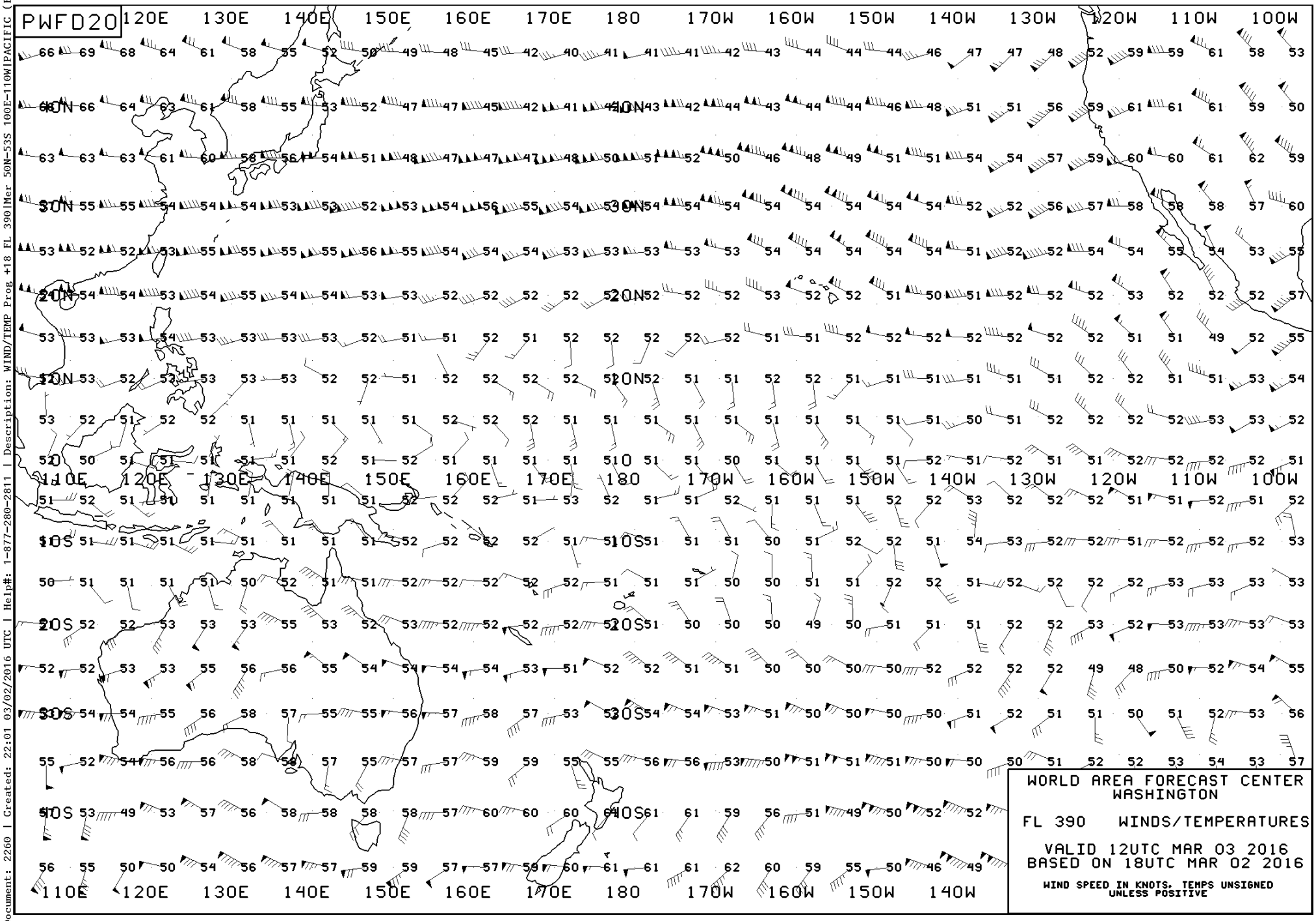

Document: 2260 | Created: 22:01 03/02/2016 UTC | Help#: 1-877-280-2811 | Description: WIND/TEMP Prog +18 FL 390|Mer 50N-53S 100E-110W|PACIFIC (F)

Document: 2261 | Created: 22:01 03/02/2016 UTC | Help#: 1-877-280-2811 | Description: WIND/TEMP Prog +18 FL 340|Mer 50N-53S 100E-110W|PACIFIC (F)

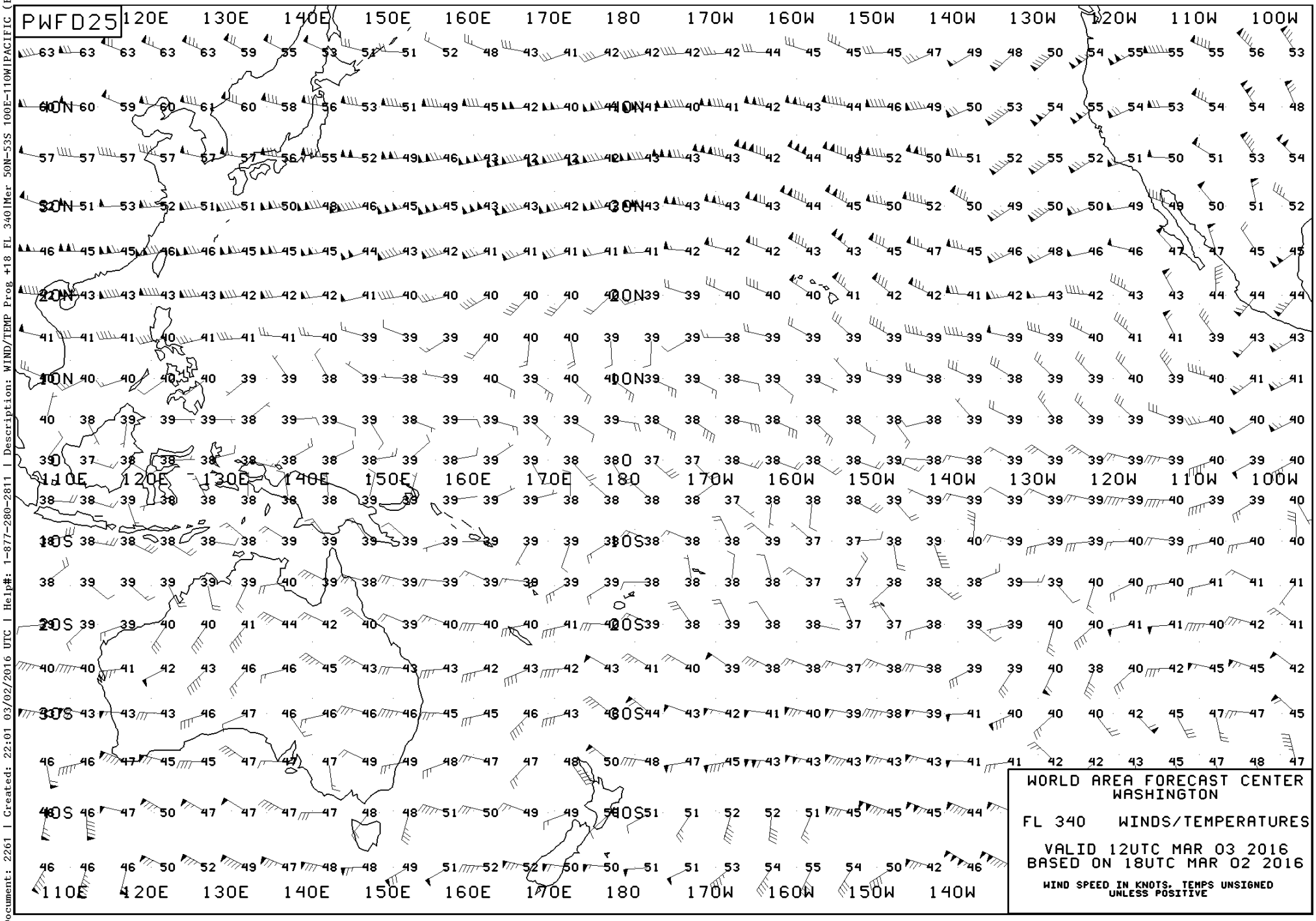

WORLD AREA FORECAST CENTER
WASHINGTON

FL 340 WINDS/TEMPERATURES

VALID 12UTC MAR 03 2016
BASED ON 18UTC MAR 02 2016

WIND SPEED IN KNOTS. TEMPS UNSIGNED UNLESS POSITIVE