



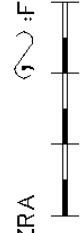


**GFACN35 CWAO**  
 REGION  
 YUKON - NWT/TNO  
 CLOUDS AND WEATHER  
 NUAGES ET TEMPS

ISSUED AT 17/12/2017 2341Z  
 EMIS A  
**VLD 18/12/2017 0000Z**

LEGEND/LÉGENDE

 :TS  
 :FZRA  
 :PL  
 :FZDZ

  
 0 60 120 180 NM  
 (True at 60°N Vrai à 60°N)

HGTS ASL UNLESS NOTED  
 CB TCU AND ACC IMPLY SIG TURB AND ICG  
 CB IMPLIES LLWS

COMMENTS / COMMENTAIRES

A: 30 BKN 120 P6SM. PTCHY 2SM  
 -SN CIGS 8 AGL. LCL 1SM -SN  
 BR CIGS 4 AGL.

B: 20 FEW 40 P6SM. LCL 2SM IC  
 BR CIGS 4 AGL.

NAV CANADA ENVIRONMENT CANADA  
 ENVIRONNEMENT CANADA

All NAV CANADA content, including, without limitation, text, graphics, information architecture and coding, is copyright of, or licensed by, NAV CANADA. Except where otherwise stated in relation to specific content you may download, display, print and reproduce this material for your non-commercial and personal use, or for non-commercial use within your organization, provided that any reproduction is unaltered, shows the date of first publication, and that an attribution of the source is included. All rights are reserved. To ask for permission for any other use or for further information, please contact NAV CANADA at [lancaes@navcanada.ca](mailto:lancaes@navcanada.ca).

