

GFACN34 CWAO




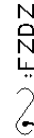
ATLANTIC REGION
REGION DE L'ATLANTIQUE

CLOUDS AND WEATHER
NUAGES ET TEMPS

ISSUED AT 19/10/2017 1131Z
EMISA

VLD 19/10/2017 1800Z

LEGEND/LÉGENDE

-  :TS
 -  :FZRA
 -  :PL
 -  :FZDZ
- 0 60 120 180 NM
(True at 60°N Vraie à 60°N)

HGTS ASL UNLESS NOTED
CB TCU AND ACC IMPLY SIG TURB AND ICG
CB IMPLIES LLWS

COMMENTS/COMMENTAIRES

A: 3-P6SM -SHRA BR. OCNL ACC
220 GVG 2SM SHRA BR AND CIGS
6 AGL.



All NAV CANADA content, including, without limitation, text, graphics, information architecture and coding, is copyright of, or licensed by, NAV CANADA. Except where otherwise stated in relation to specific content you may download, display, print and reproduce this material for your non-commercial and personal use, or for non-commercial use within your organization, provided that any reproduction is unaltered, shows the date of first publication, and that an attribution of the source is included. All rights are reserved. To ask for permission for any other use or for further information, please contact NAV CANADA at lancaas@navcanada.ca.

