




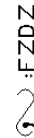

GFACN33 CWA0 CCA

REGION
ONTARIO - QUÉBEC
CLOUDS AND WEATHER
NUAGES ET TEMPS

ISSUED AT 19/10/2017 1901Z
EMISA

VLD 20/10/2017 0600Z

LEGEND/LÉGENDE

 :TS  :PL
 :FZRA  :FZDZ


(True at 60°N Vrad à 60°N)

HGTS ASL UNLESS NOTED

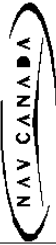
CB TCU AND ACC IMPLY SIG TURB AND ICG

CB IMPLIES LLWS

COMMENTS/COMMENTAIRES

COR: CLOSED SCALLOP OVR NRN QC.

----- IFR OTLK -----
VLD: 06-18Z, 20 OCT/OCT 2017
CIGS/VIS SHSNRA BR NRN
QC/HSNBA.



All NAV CANADA content, including, without limitation, text, graphics, information architecture and coding, is copyright of, or licensed by, NAV CANADA. Except where otherwise stated in relation to specific content you may download, display, print and reproduce this material for your non-commercial and personal use, or for non-commercial use within your organization, provided that any reproduction is unaltered, shows the date of first publication, and that an attribution of the source is included. All rights are reserved. To ask for permission for any other use or for further information, please contact NAV CANADA at lancaas@navcanada.ca.

