

GFACN33 CWAO CCA

REGION





ONTARIO - QUÉBEC


CLOUDS AND WEATHER  
NUAGES ET TEMPS

ISSUED AT 18/02/2018 0001Z  
EMISA

VLD 18/02/2018 0600Z

LEGEND/LÉGENDE

 :TS  
 :FZRA  
 :PL  
 :FZDZ

  
 0 60 120 180 NM  
 (True at 60°N / Vrai à 60°N)

HGTS ASL UNLESS NOTED

CB TCU AND ACC IMPLY SIG TURB AND ICG

CB IMPLIES LLWS

COMMENTS/COMMENTAIRES

COR FOR CLD BDRY.

A : 30 OVC LYRS 180, P6SM, OCNL  
TCU 90 GVG 1/2SM SHSN AND  
CIGS 7 AGL.



ENVIRONMENT CANADA  
ENVIRONNEMENT CANADA

All NAV CANADA content, including, without limitation, text, graphics, information architecture and coding, is copyright of, or licensed by, NAV CANADA. Except where otherwise stated in relation to specific content you may download, display, print and reproduce this material for your non-commercial and personal use, or for non-commercial use within your organization, provided that any reproduction is unaltered, shows the date of first publication, and that an attribution of the source is included. All rights are reserved. To ask for permission for any other use or for further information, please contact NAV CANADA at [lancaas@navcanada.ca](mailto:lancaas@navcanada.ca).

